

# Laguna Beach No Take SMCA

---

## *Site description*

<b>Name:</b>	<b>Laguna Beach State Marine Conservation Area</b>
<b>Incorporating:</b>	<i>South Laguna State Marine Conservation Area, Laguna Beach State Marine Conservation Area</i>
<b>Type:</b>	State Marine Protected Area Type C-NT: No-Take Conservation Area
<b>Local Area Manager:</b>	City of Laguna Beach, Department of Marine Safety <i>Marine Protection Officer</i>
<b>Partners:</b>	Laguna Ocean Foundation, Orange County Parks

## *Site Restrictions*

<b>Recreational:</b>	No take is allowed
<b>Commercial:</b>	No take is allowed

## **Other Regulated Uses:**

Allows operation and maintenance of artificial structures and facilities, beach grooming, maintenance dredging, and habitat restoration pursuant to any required federal, state and local permits or as authorized by the Department.

**Major Changes:** No lobster, spearfishing, shore or boat hook and line

## *Site delineation*

**Boundaries:** This area is bounded by the mean high tide line and straight lines connecting the following points in the order listed:

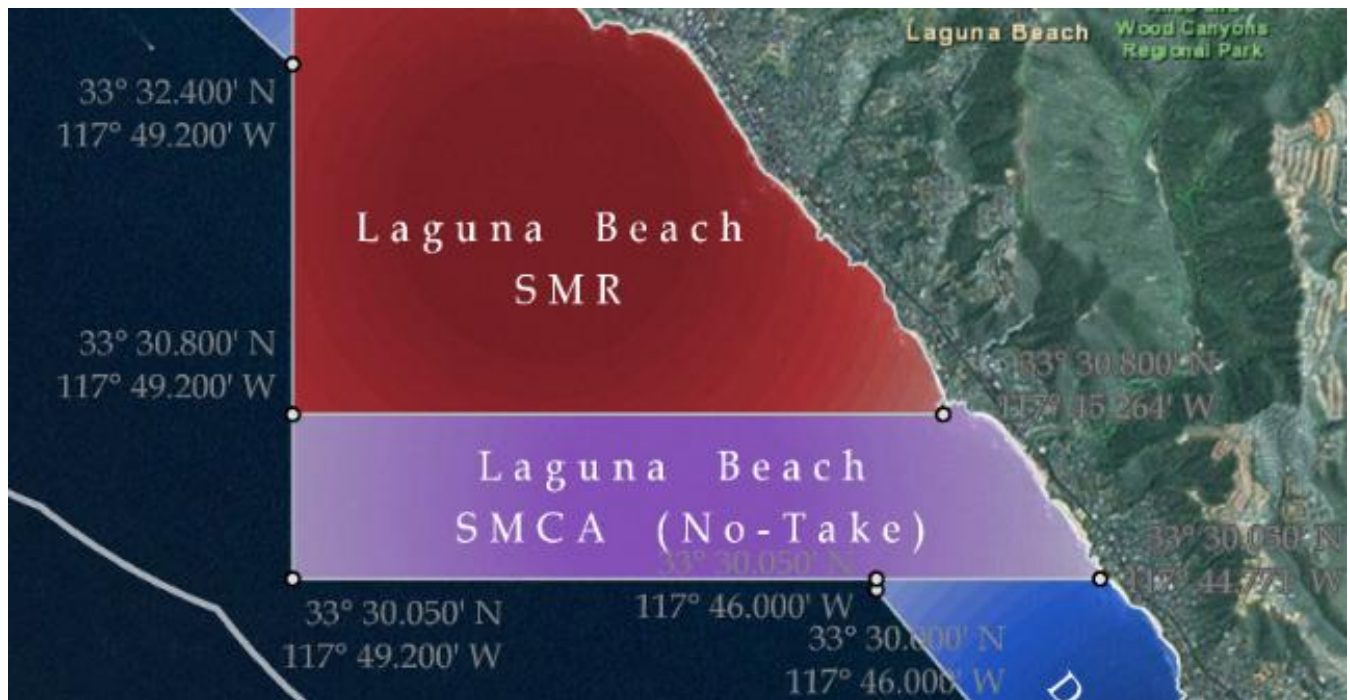
33° 30.800' N. lat.	117° 45.631' W. long.
33° 30.800' N. lat.	117° 49.200' W. long.
33° 30.050' N. lat.	117° 49.200' W. long.
33° 30.050' N. lat.	117° 44.771' W. long.

**Approximate Area:** 3.44 m<sup>2</sup>

**Approximate Shoreline length:** 1.21 m

**Approximate Depth range (feet):** 0 to 1408

# Laguna Beach No Take SMCA




## ***Boundary Access Streets/Markers:***

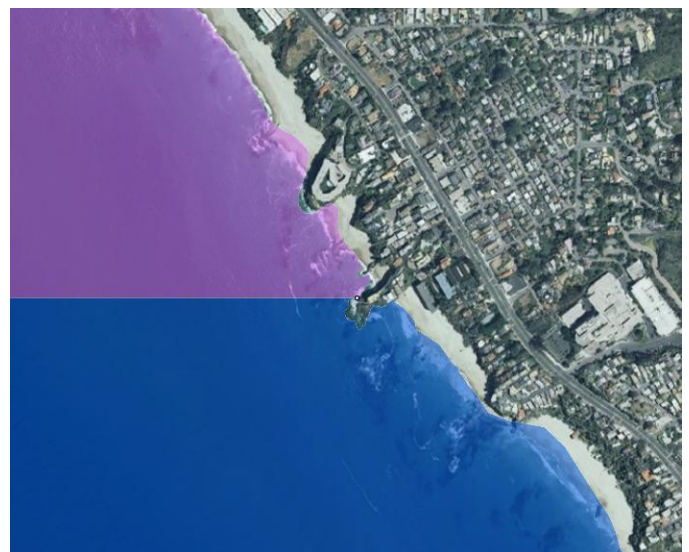
North End: Goff Island Point

South End: Seacliff Drive (small point with house south of Table Rock Beach)

### **Northern Boundary**



### **Southern Boundary**



## Laguna Beach No Take SMCA

---

Note: The Northern Boundary line off of Goff Point is not shown because there is no change in take regulations, making the northern boundary in essence extend to Irvine Cove. In addition, this line may change to the City/County line south of Treasure Island. It is currently in the clean-up package to be evaluated by the Fish and Game Commission.

### *Southern Boundary*



Photo is taken from the middle landing of stairs going to Table Rock Beach, off of Table Rock Drive. Line starts from point at south end of Table Rock Beach and angles north.



Photo is taken from the parking lot of Table Rock Terrace Apartments on the north side of Table Rock, off of Table Rock Drive. West Street Beach is directly below.



# Laguna Beach No Take SMCA

---

## *Main Access Points:*

- (Treasure Island Goff Cove Stairs)
- (Treasure Island South Ramp/Stairs)
- Foot Bridge
- Aliso North
- Aliso South
- Camel Point
- West St.
- Table Rock



South ramp down to Treasure Island from Montage Resort



Aliso Creek parking lot off of PCH



Access to Table Rock Beach, southern boundary of no take zone, at beginning of Table Rock Drive off of PCH.